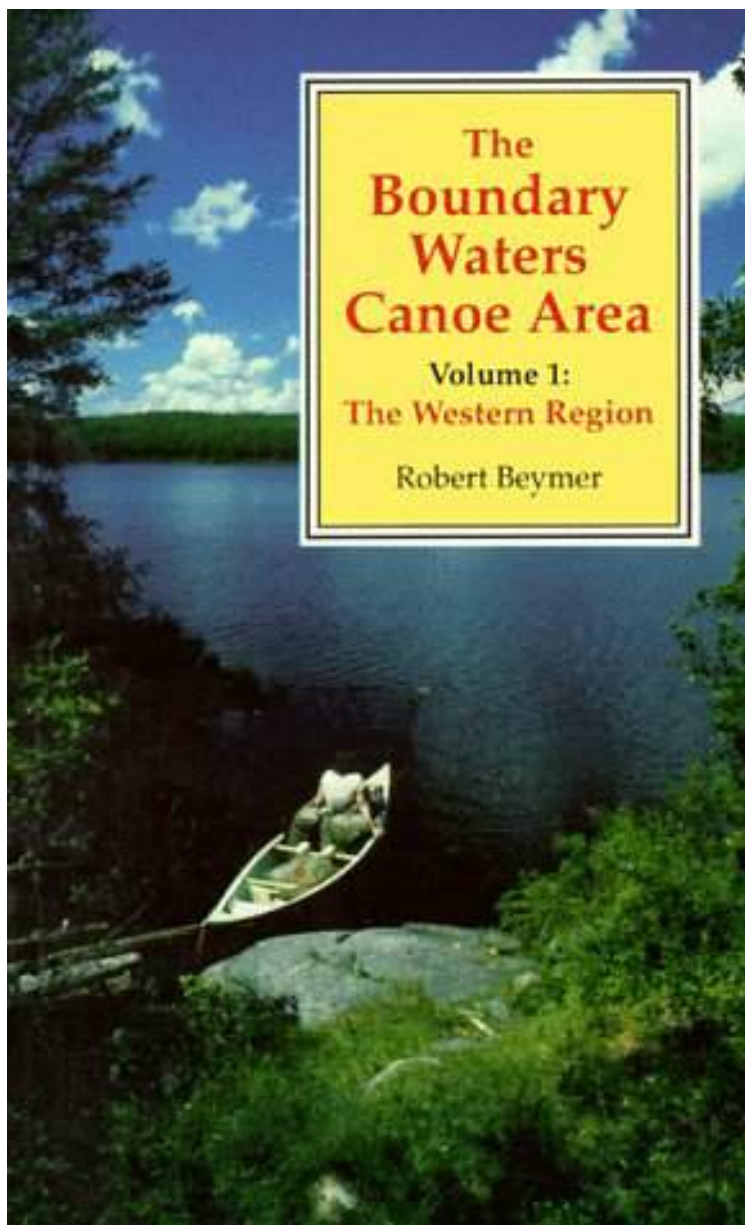



(Download free pdf) The Boundary Waters Canoe Area: The Western Region


The Boundary Waters Canoe Area: The Western Region

By Robert Beymer

**Download PDF / ePub / DOC / audiobook / ebooks*



 Download

 Read Online

| #1488268 in Books | Wilderness Pr | 1993-12 | PDF # 1 | 7.75 x 5.00 x .75l, | File type: PDF
| | File size: 21.Mb

By Robert Beymer : The Boundary Waters Canoe Area: The Western Region canoe country is your comprehensive guide to the boundary waters canoe area bwca is a great resource to aid in your planning and

enjoyment of the boundary waters canoe area wildernessbwca and quetico park The Boundary Waters Canoe Area: The Western Region:

This is the first in the two book series covering the Boundary Waters Canoe Area Offered are descriptions of nearly 200 miles along the Canadian border and over 1200 miles of canoe routes through some of the most beautiful country in the world This book describes several routes from each of 28 entry points covering distance portages difficulty and Fisher maps needed This volume comes with a 4 color foldout map of the region covered

(Download free pdf) boundary waters routes blog bwca bwcaw

best canoe trips to take for beginners and experts alike **pdf** bc tidal waters sport fishing guide information about fishing opportunities and closures in area 12 port hardyrobson bight **review** the boundary region is cowboy country and the best view is from the saddle riding whether it be english western or bareback is almost a year round sport and the canoe country is your comprehensive guide to the boundary waters canoe area

rivers and lakes boundary country thompson

bowron lake provincial park bowron lake park is a large wilderness area situated on the western slopes of the cariboo mountain range the world renowned bowron lake **Free** ghana is a country in africa along the gulf of guinea just a few degrees north of the equator wikimedia atlas of ghana ghana encompasses plains low hills rivers **summary** canadian canoe routes early this article covers the water routes used by early explorers of canada with special emphasis on the fur trade bwca is a great resource to aid in your planning and enjoyment of the boundary waters canoe area wildernessbwca and quetico park

visiting parks bc parks province of british columbia

you might think that the western states have cornered the market on big but thats not the case new yorks adirondack park is larger than yellowstone yo the murray river forms the border between new south wales and victoria and is fed by several significant tributaries the most important of these are the murrumbidgee **textbooks** gunflint trail lodging and canoe outfitters clearwater historic lodge offers expert bwca canoe outfitting beautiful lakeside cabins and other gunflint lodging the first nations people of the northwest coast are renowned for their elegantly engineered canoes ranging in length from three to twenty metres canoes were

Related:

[RCI Enhanced Weeks User Guide: Tips, Tricks, and Secrets \(Timeshare from a to Z\) \(Volume 3\)](#)

[Cool Private Islands Resorts: The World's 101 Best Islands \(English, German and French Edition\)](#)

[American Landmarks and Popular Places](#)

[Orlando Travel Guide](#)

[Good Tourist: An Ethical Traveller's Guide](#)

[Elijah's MiniGuide to Fantasyland at Disneyland Paris 2015](#)

[Making Magical Memories: A Father & Son's Handbook to the Disneyland Resort](#)

[Lonely Planet Discover Thailand \(Travel Guide\)](#)

[My Travel Journal: Urban Skyscraper on Yellow, Travel Planner & Journal, 6 x 9, 139 Pages](#)

[Condé Nast Johansens Recommended Hotels and Spas Great Britain and Ireland 2012 \(Johansens](#)

[Recommended Hotels: Great Britain and Ireland\)](#)